





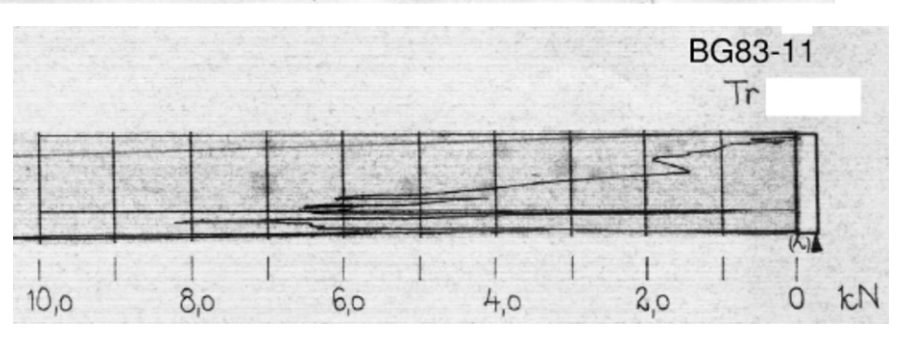
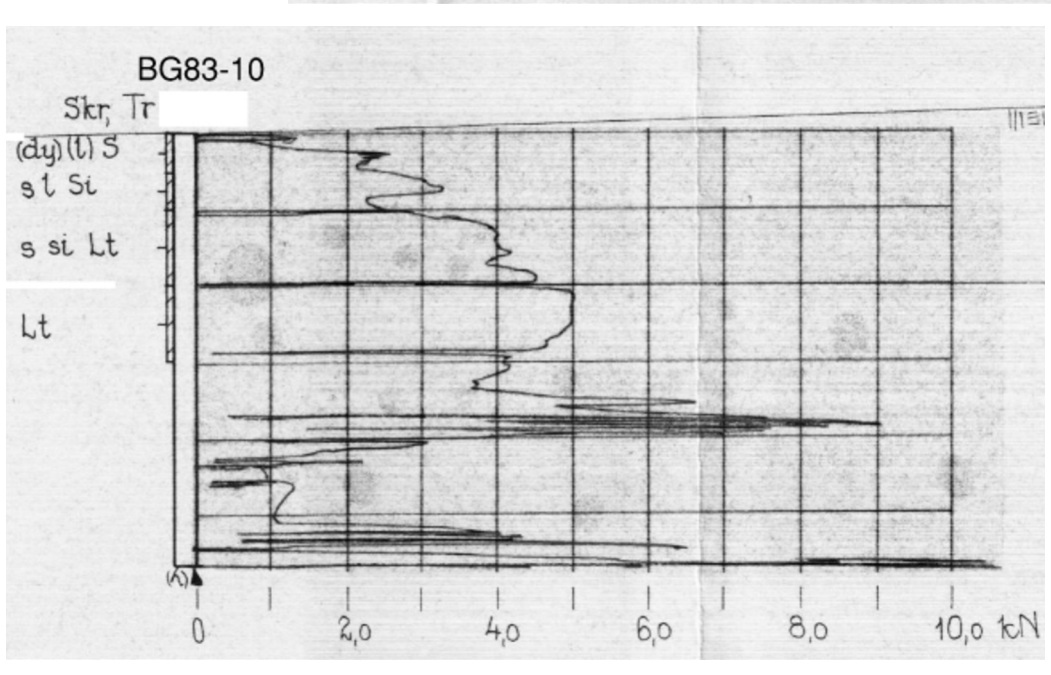
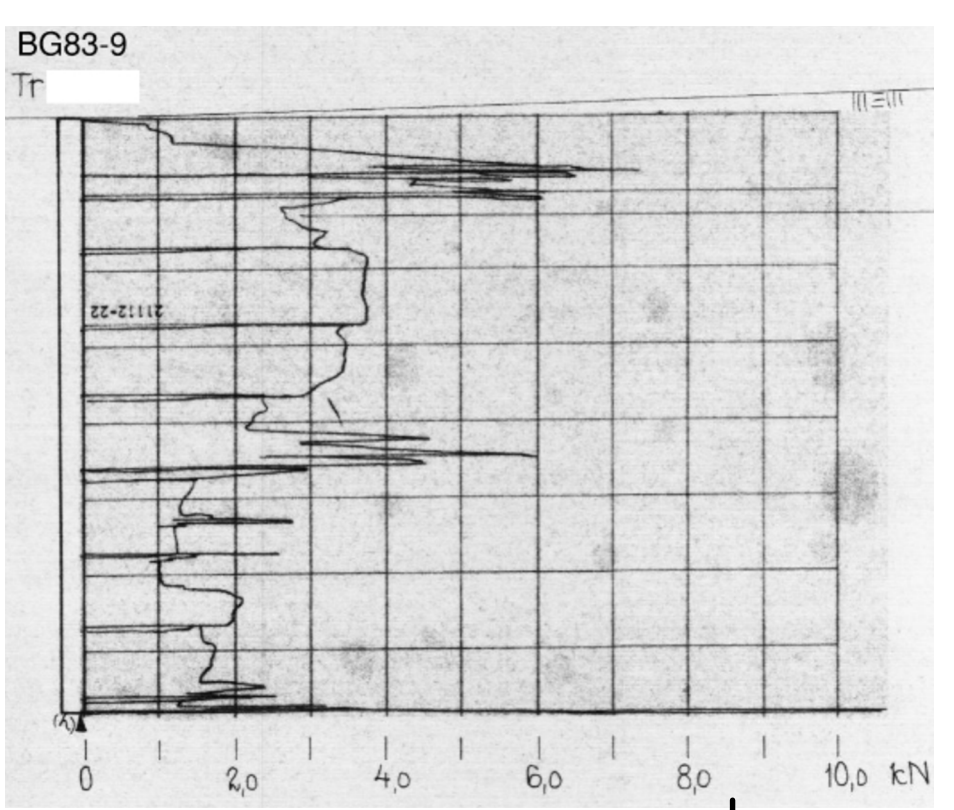
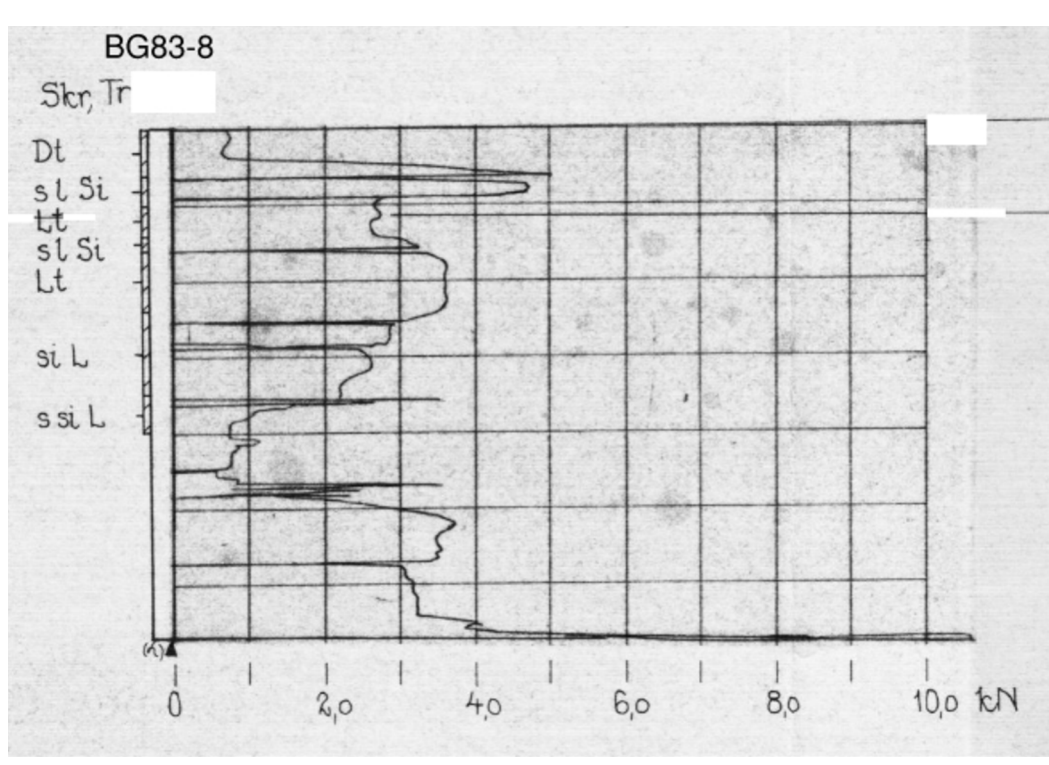
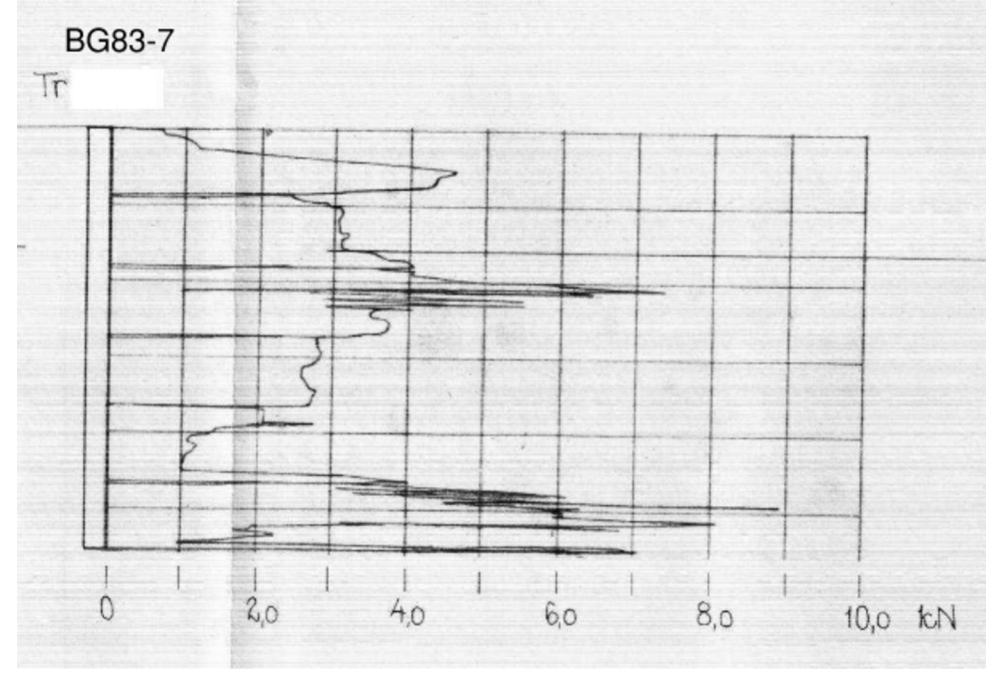
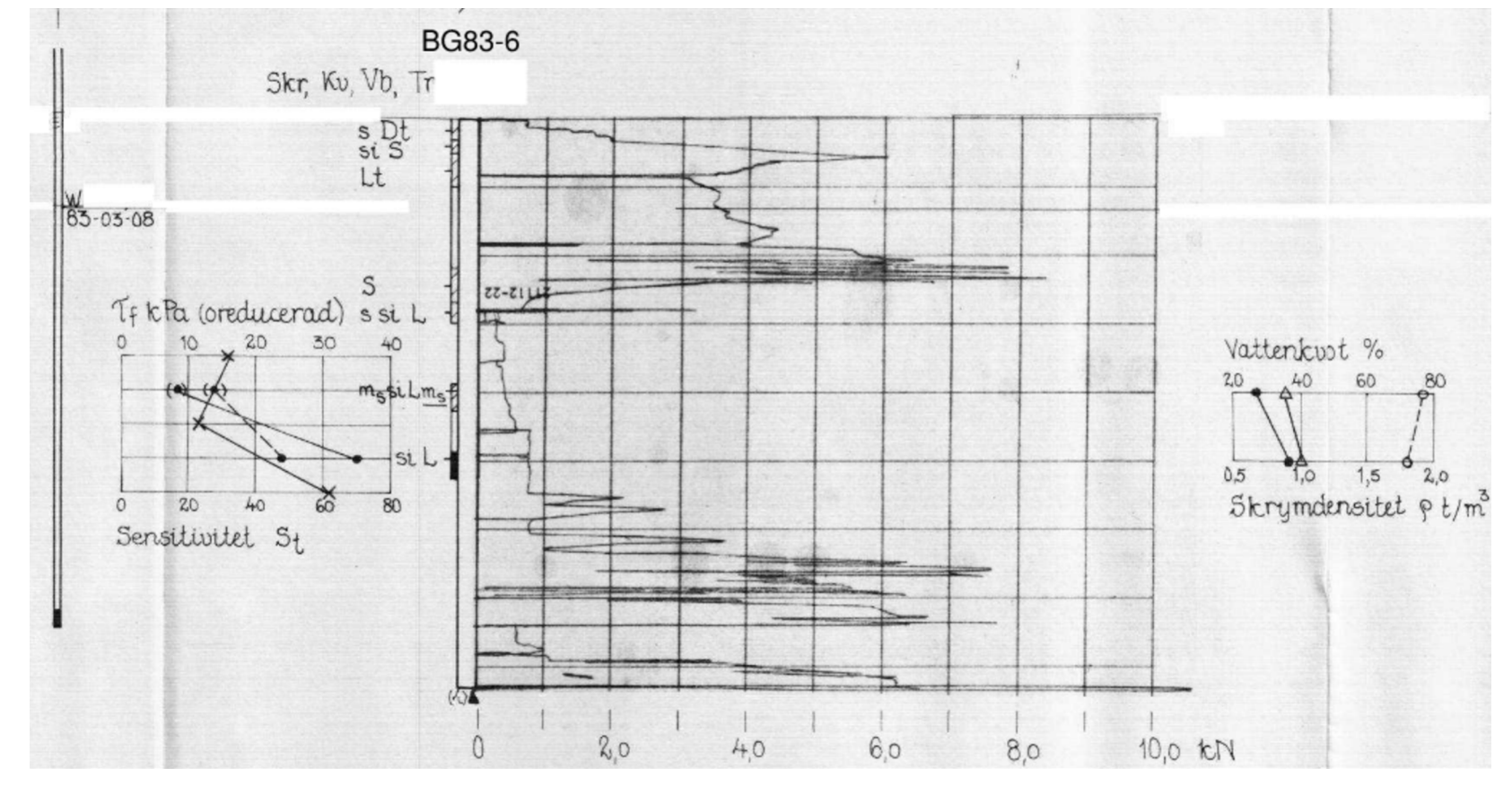
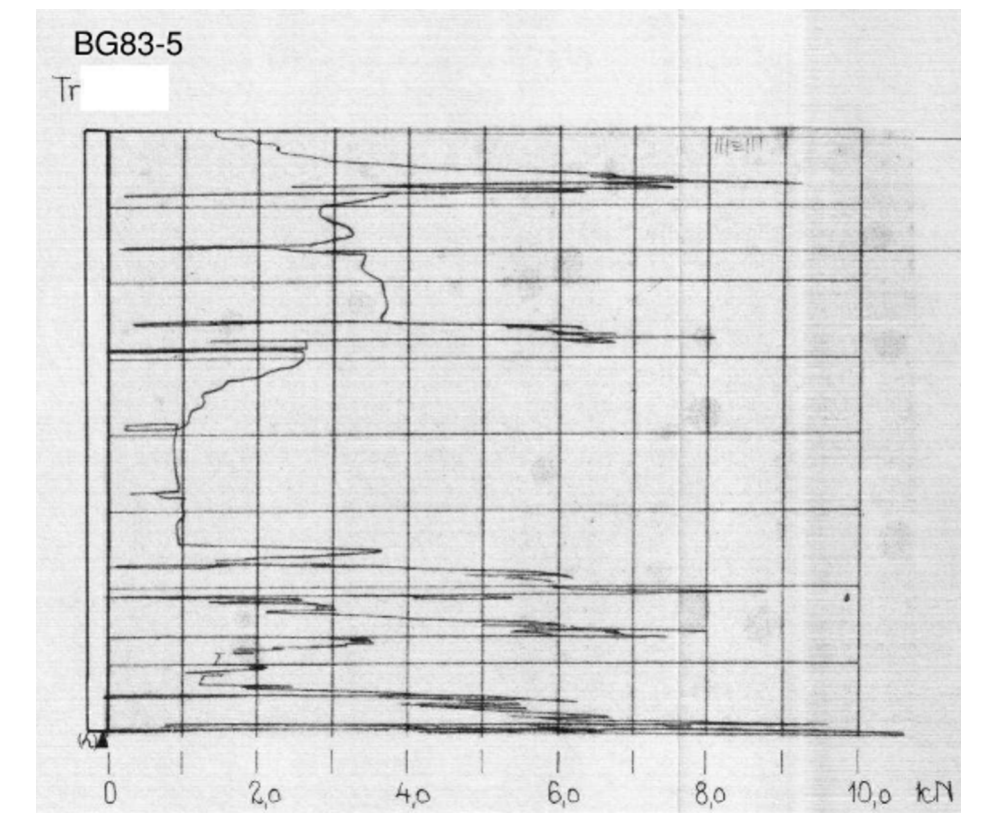
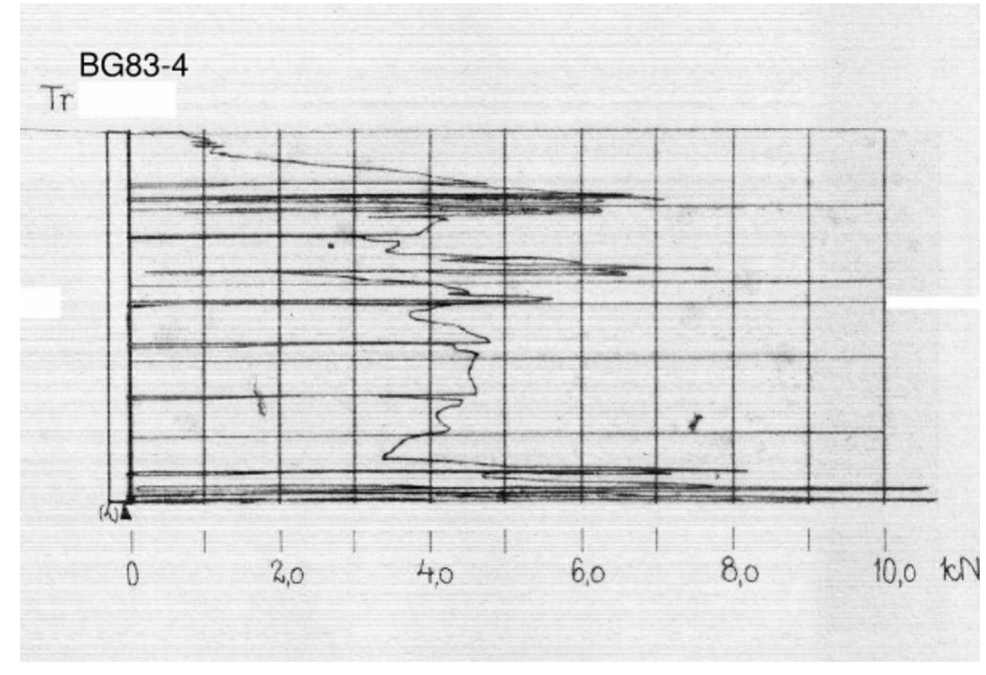
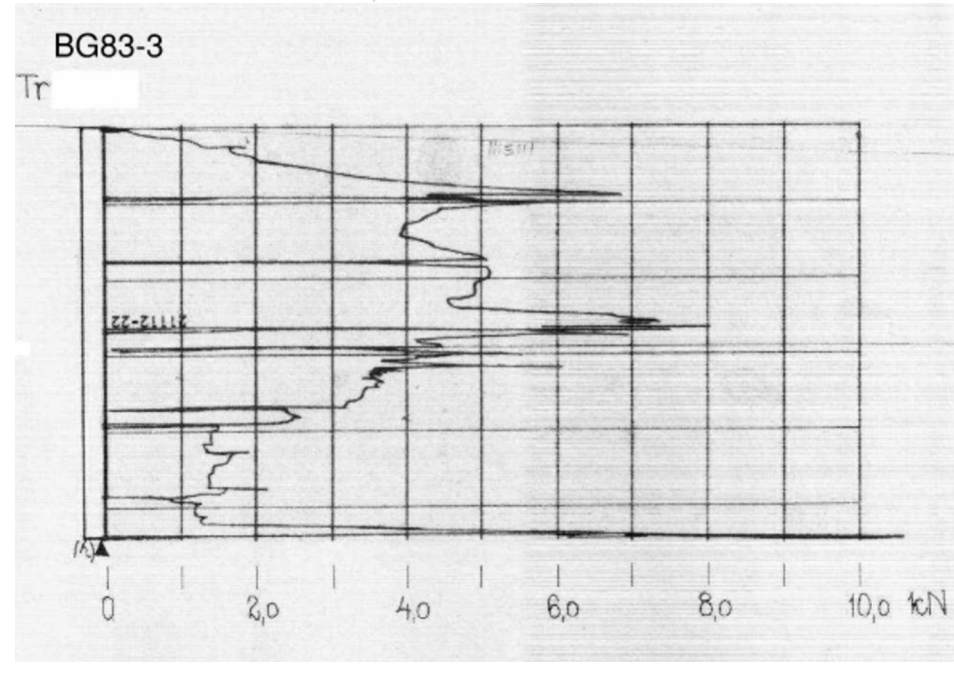
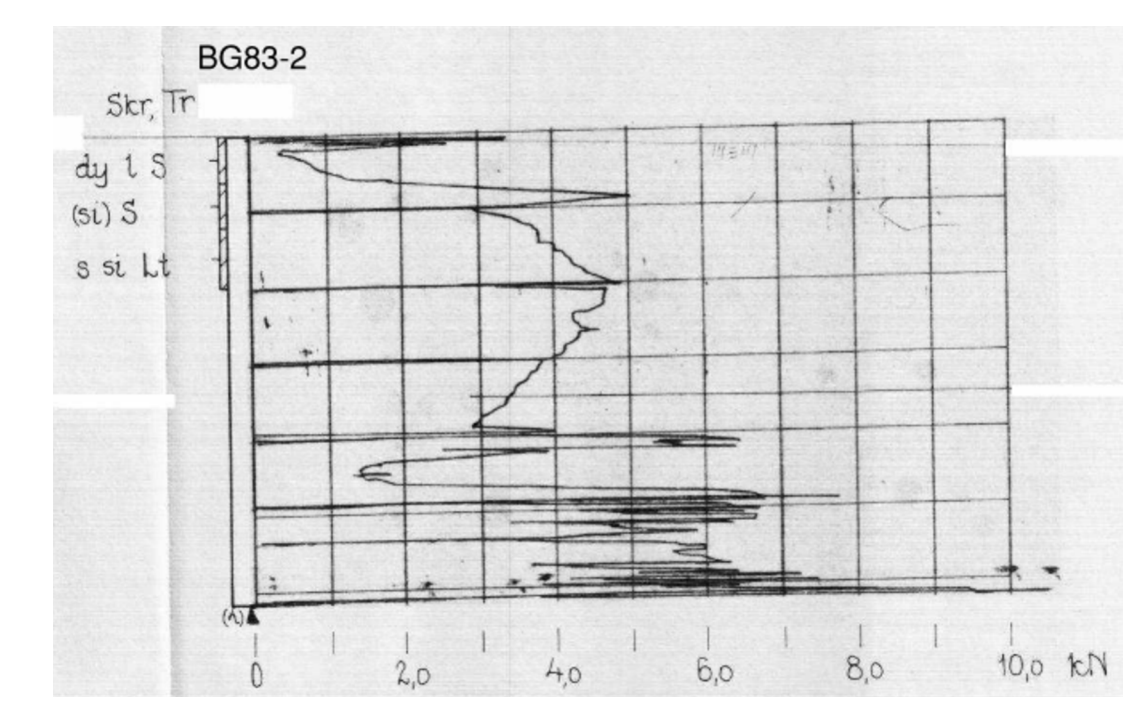
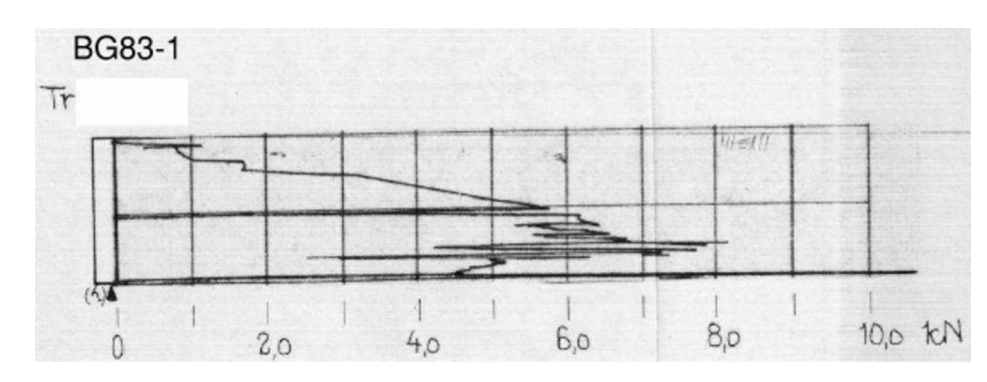

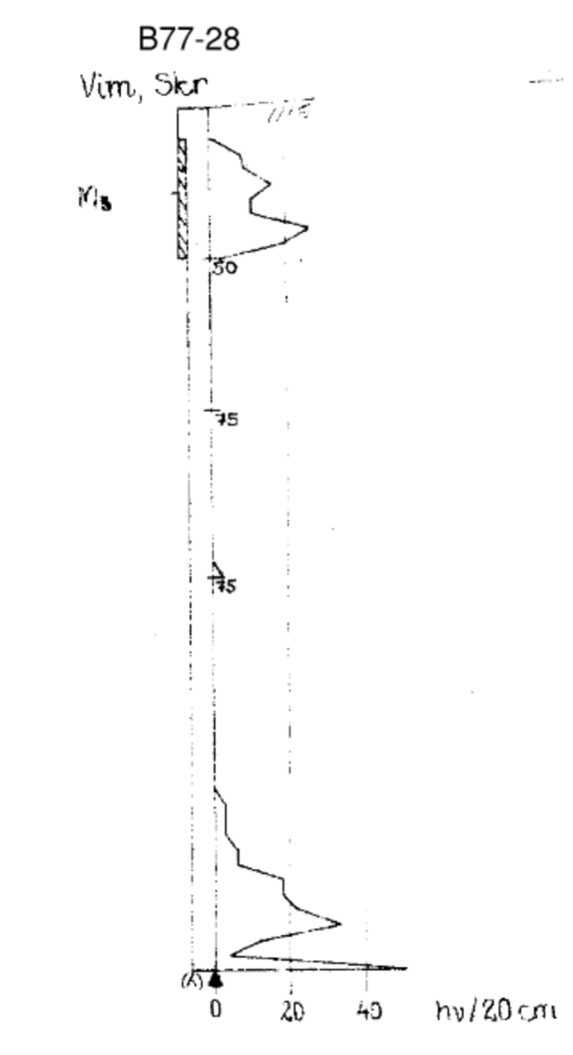

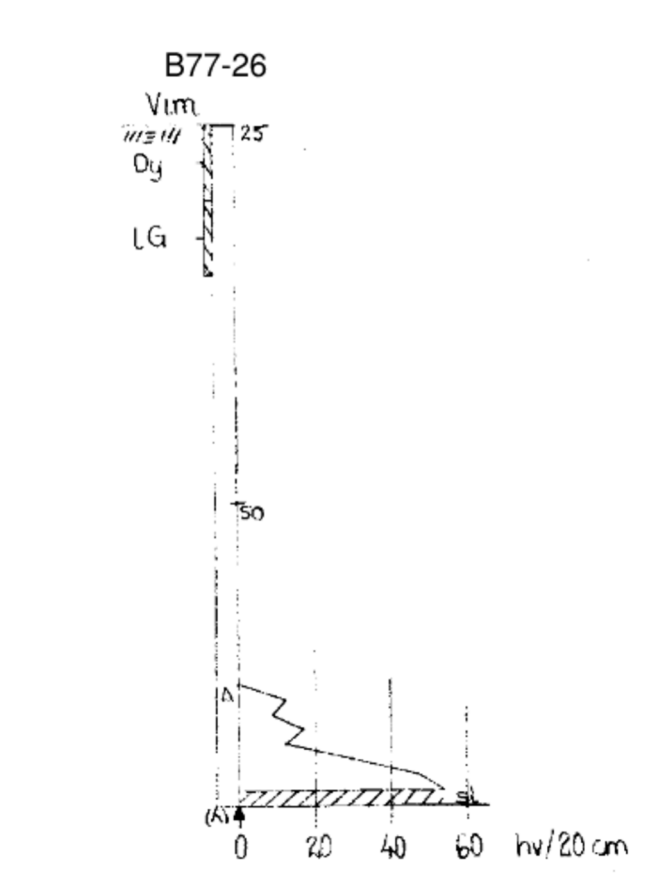

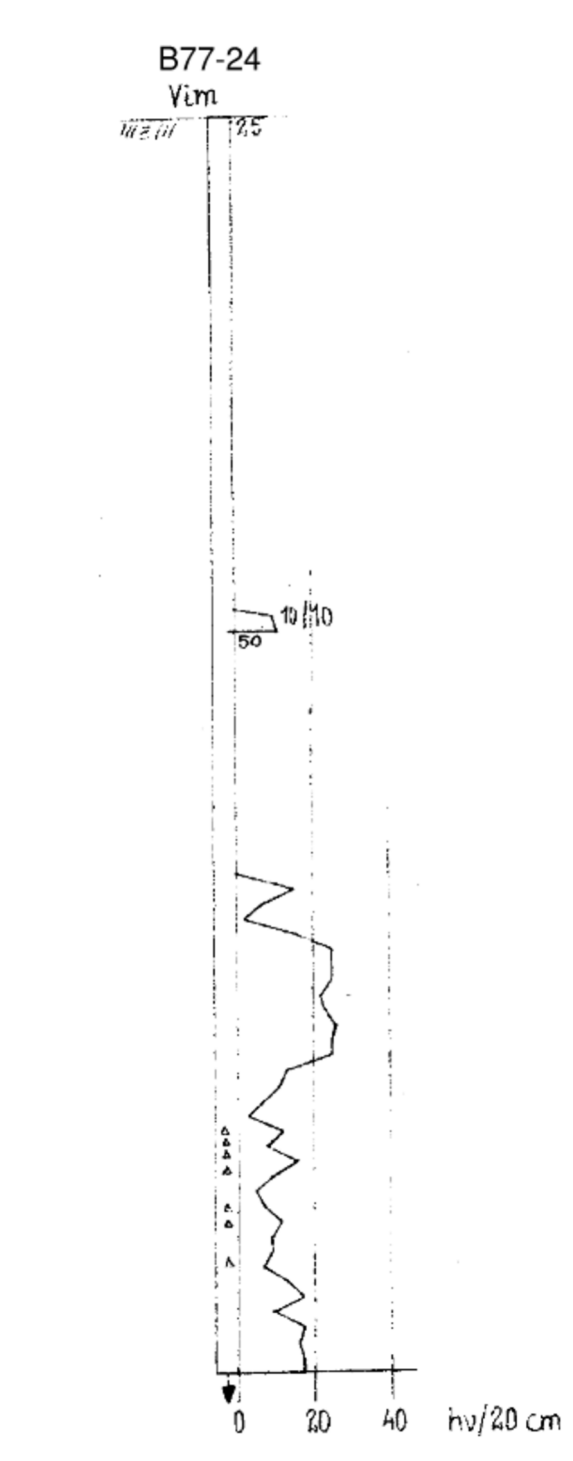
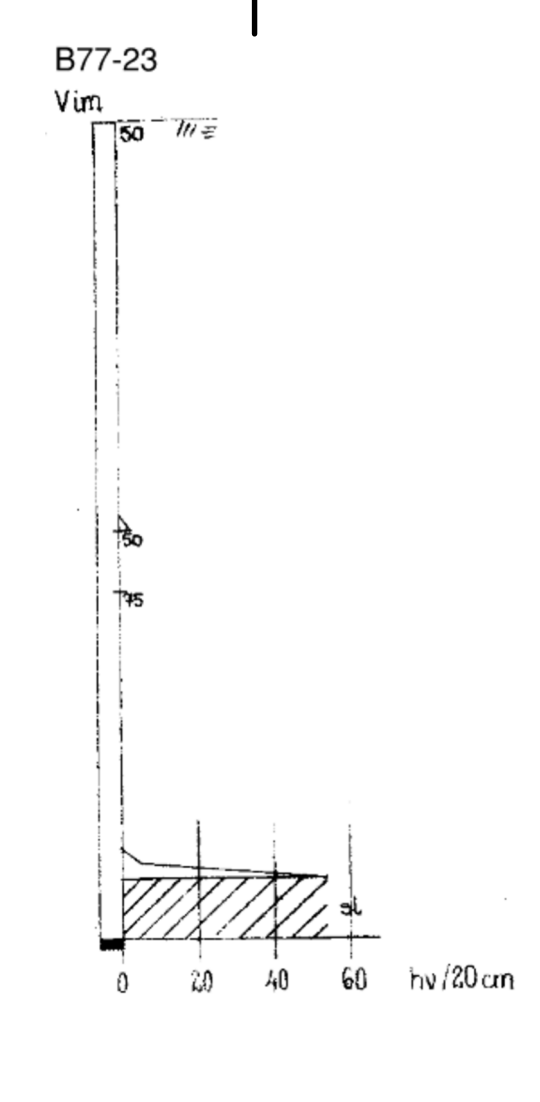

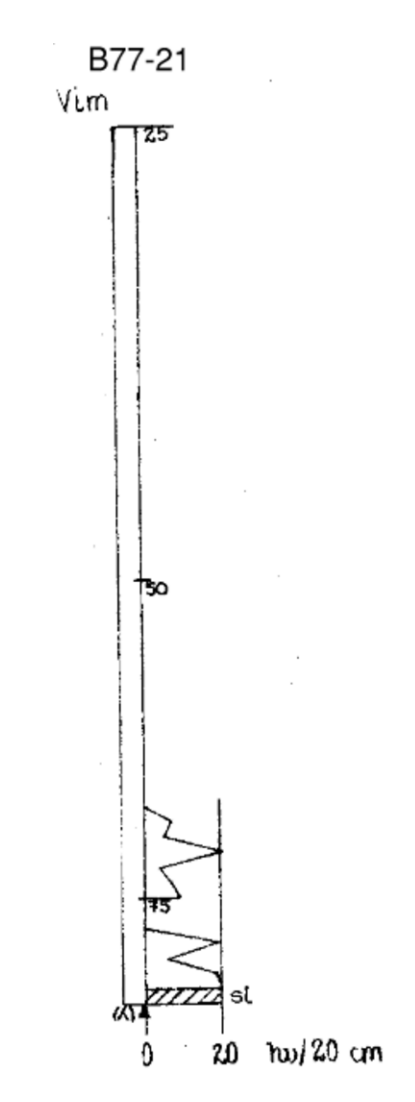
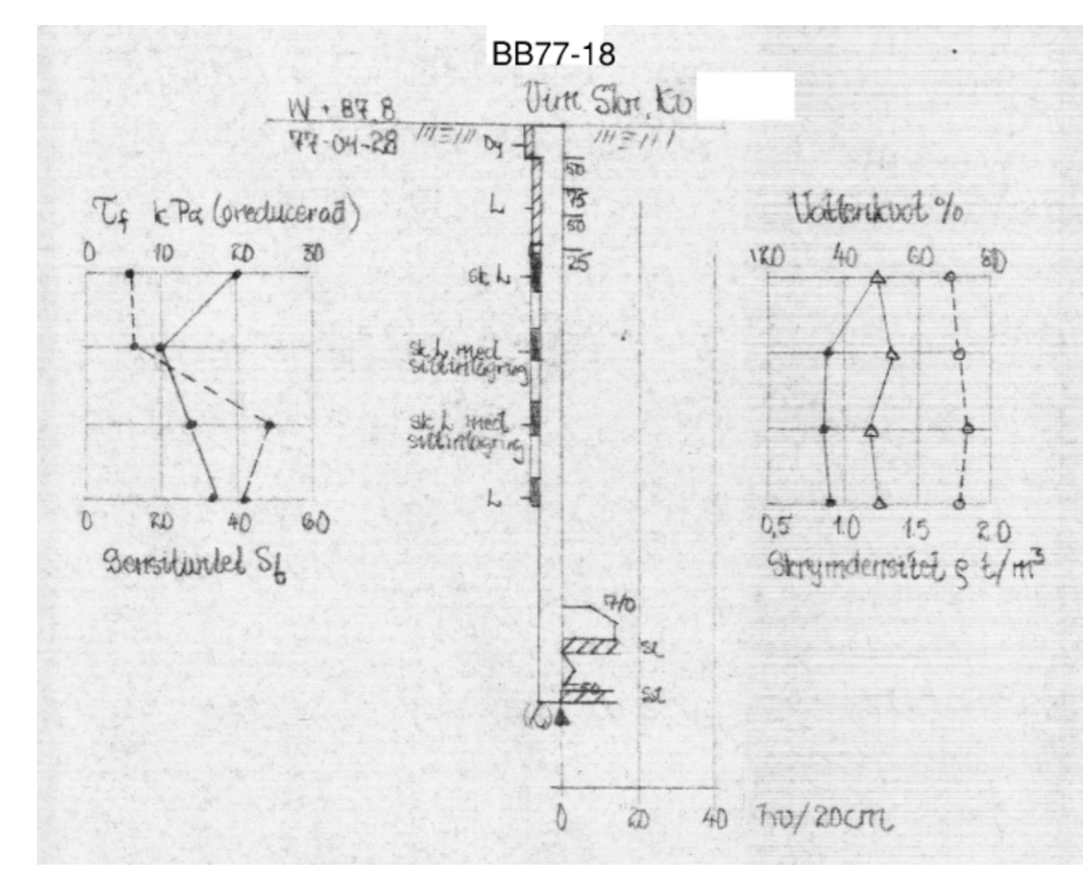
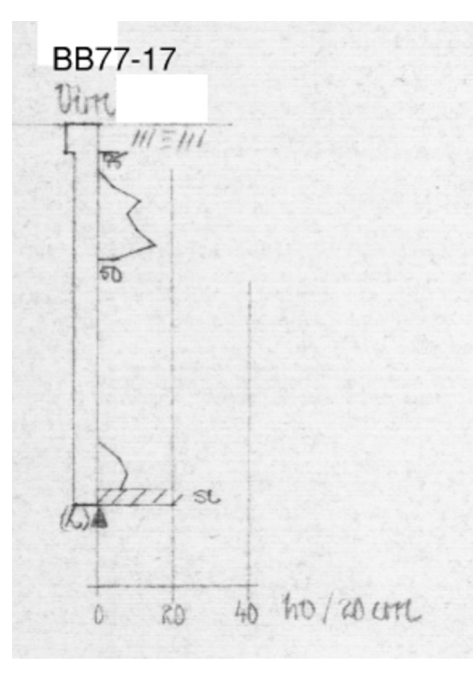








TIDIGARE UNDERSÖKNINGAR  
 BB77 UTFÖRDA AV BBK 1977-06-03,  
 DIARIENR: 7030:17  
 B77 UTFÖRDA AV BBK 1977-11-28,  
 DIARIENR: 7030:21  
 BG83 UTFÖRDA AV BOHUSGEO AB  
 1983-03-08, DIARIENR: 8030:55



BET	ANT	ÄNDRINGEN AVSER	SIGN	DATUM

VÄSSJEOMRÅDET VÄSTRA  
 HÄLLEVDHOLM  
 MUNKEDALS KOMMUN  
 DETALJPLAN



**bohusgeo**  
 Bohusgeo AB  
 Basfångatan 24, 451 50 JUDEVALLA  
 www.bohusgeo.se

UPPRORGSNR	RITAD
22079-1	I STRID
DATUM	HANDLÄGGARE
2022-11-11	D LINDBERG
GRANSKAD	UPPRORGSANSVARIG
EJ	DANIEL LINDBERG

GEOTEKNISK UNDERSÖKNING  
 TIDIGARE UNDERSÖKNINGAR  
 BORRHÅL

SKALA (FÖRHÅT)	(A1)	RITNINGSNR	BET
1:100		G401-1	